

# CORNER RECORD

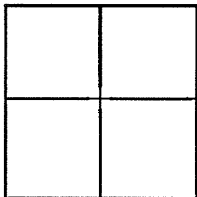
Bk 36 Pg 48

Document Number CR 4041

City of OAKLAND

County of ALAMEDA, California

Brief Legal Description RIGHT OF WAY MONUMENT AT THE INTERSECTION OF CASTRO STREET AND 20TH STREET.



## CORNER TYPE

Government Corner ☐ Control ☒  
Meander ☐ Property ☐  
Rancho ☐ Other ☐

Date of Survey JANUARY 2010

## COORDINATES(Optional)

N. 2122459.864  
E. 6048997.761  
Zone 3 NAD27 ☐ NAD83 ☒  
NAD83 Epoch \_\_\_\_\_  
Elevation \_\_\_\_\_  
Vert. Datum: NGVD29 ☐ NAV88 ☐  
Meas. Units: Metric ☐ Imperial ☒

Corner - Left as found ☒ Found and tagged ☐ Established ☐ Reestablished ☐ Rebuilt ☐

Identification and type of corner found: Evidence used to identify or procedure used to establish or reestablish the corner:

SEE PAGE 2 - 8 SE 88 PER CITY OF OAKLAND MAP INDEX SHEET # 237

\* THIS MONUMENT WAS REFERENCED AFTER A CONSTRUCTION PROJECT IN THE VICINITY AND SUPERCEDES CR 3848 (PRE CONSTRUCTION CR)

A description of the physical condition of the monument as found and as set or reset: SEE PAGE 2

## SURVEYOR'S STATEMENT

This Corner Record was prepared by me or under my direction in conformance with

the Land Surveyor's Act on FEBRUARY 8, 2010.

Signed [Signature] P.L.S. or R.C.E. Number P.L.S. 8545

## COUNTY SURVEYOR'S STATEMENT



This Corner Record was received 1-15, 2010 and examined

and filed 2-22, 2010

Signed [Signature] P.L.S. or R.C.E. Number 5726

Title COUNTY SURVEYOR

County Surveyor's Comment \_\_\_\_\_



NF44E4



CASTRO STREET

20TH STREET

8 SE 88

11.46'

10.93'

# LEGEND

✱ FOUND IRON PIN MONUMENT IN STANDARD CASE

○ FOUND "X" ON TOP OF CURB