

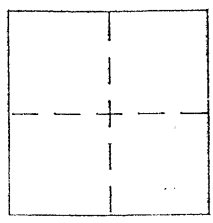
CORNER RECORD

Document Number CR 5250

City of BERKELEY

County of ALAMEDA, California

Brief Legal Description SOUTH LINE OF LOT 6, BLOCK 135 - (17 m. 78)



CORNER TYPE

Government Corner ☐ Control ☐  
Meander ☐ Property ☒  
Rancho ☐ Other ☐  
Date of Survey 10-10-12

COORDINATES (Optional)

N. \_\_\_\_\_  
E. \_\_\_\_\_  
Zone \_\_\_\_\_ NAD27 ☐ NAD83 ☐  
NAD83 Epoch \_\_\_\_\_  
Elev. \_\_\_\_\_  
Vert. Datum: NGVD29 ☐ NAVD83 ☐  
Meas. Units: Metric ☐ Imperial ☐

Corner - Left as found ☐ Found and tagged ☐ Established ☒ Reestablished ☐ Rebuilt ☐

Identification and type of corner found; Evidence used to identify or procedure used to establish or reestablish the corner:

FOUND POINTS AS SHOWN ON REVERSE.


A description of the physical condition of the monument as found and as set or reset:

SET POINTS AS SHOWN ON REVERSE.

SURVEYOR'S STATEMENT

This Corner Record was prepared by me or under my direction in conformance with the Land Surveyor's Act on 10-22-12

Signed [Signature] P.L.S. No. 7136




COUNTY SURVEYOR'S STATEMENT

This Corner Record was received 10-31-2012  
and examined and filed 2-25-2013

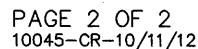
Signed [Signature] P.L.S. or R.C.E. No. 5726

Title COUNTY SURVEYOR

County Surveyor's Comment \_\_\_\_\_



TV 3173



**DONALD VEGVARY, L.S.**  
**LAND SURVEYOR**  
**3527 MT. DIABLO BLVD., #36E**  
**LAFAYETTE, CA 94549**  
**(925) 947-1051**